Bacom

Google earth

feet 4000
km 1

POA-2015-27, Falls Creek, Sidney Bacom
Residential development
Lat. 56.6880, Long. 132.9287
Sheet 1 of 4, March 9, 2015

POA-2015-27, Falls Creek, Sidney Bacom
Residential development
Lat. 56.6880, Long. 132.9287
Sheet 2 of 4, March 9, 2015

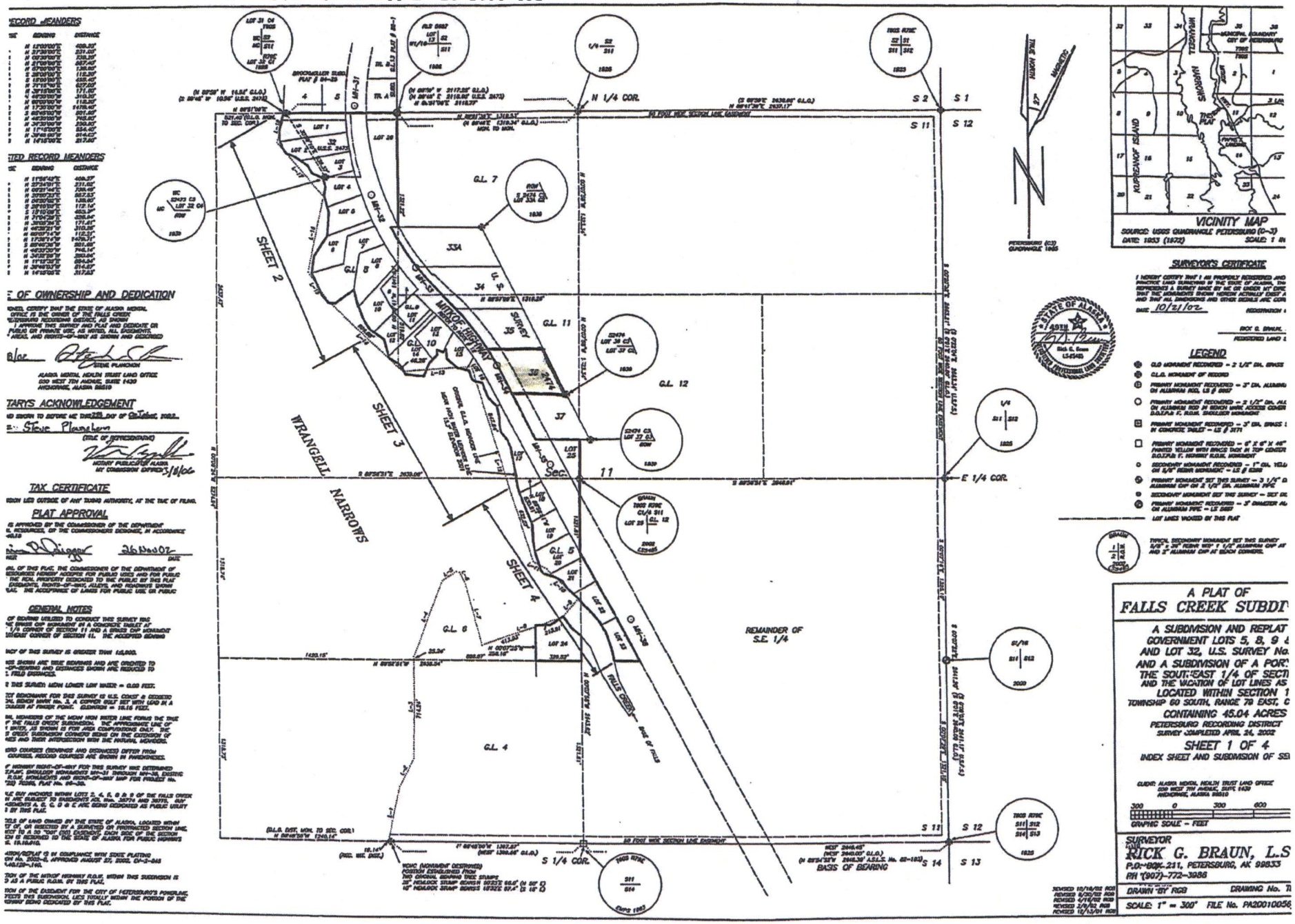

Petersburg Recording District Plat 2002-14

WORK NEEDED
1. clear a trail to the back line
2. clear the flagged lines
3. survey traverse between the G.L.O. monuments
4. turn plat angles at the G.L.O. monuments
5. clear north and south lot lines
6. set new monuments in highway right-of-way sideline
7. prepare a plat for public land records

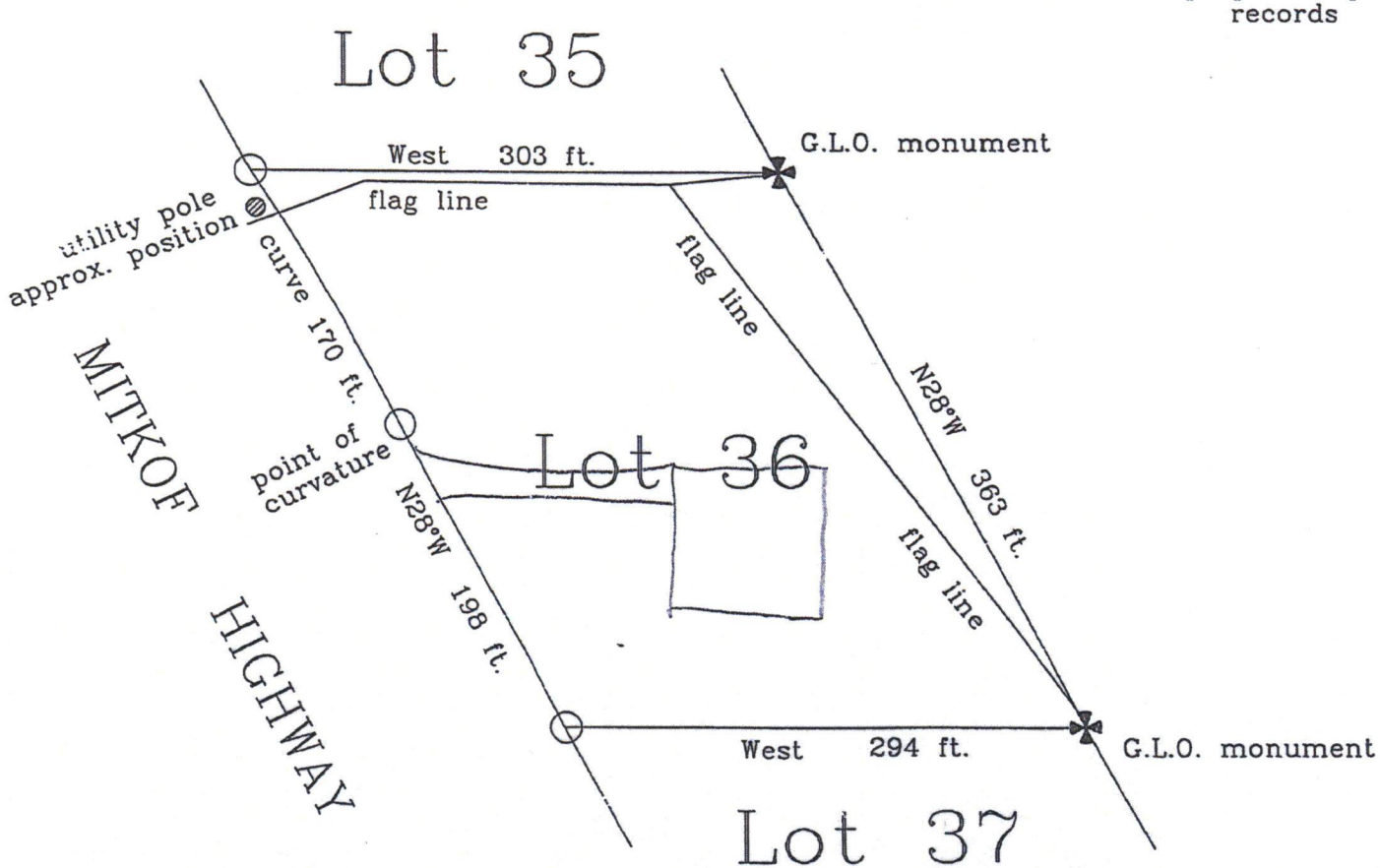

POA-2015-27, Falls Creek, Sidney Bacom
Residential development
Lat. 56.6880, Long. 132.9287
Sheet of 4, March 9, 2015

Bacom

North

Pad Cross-section

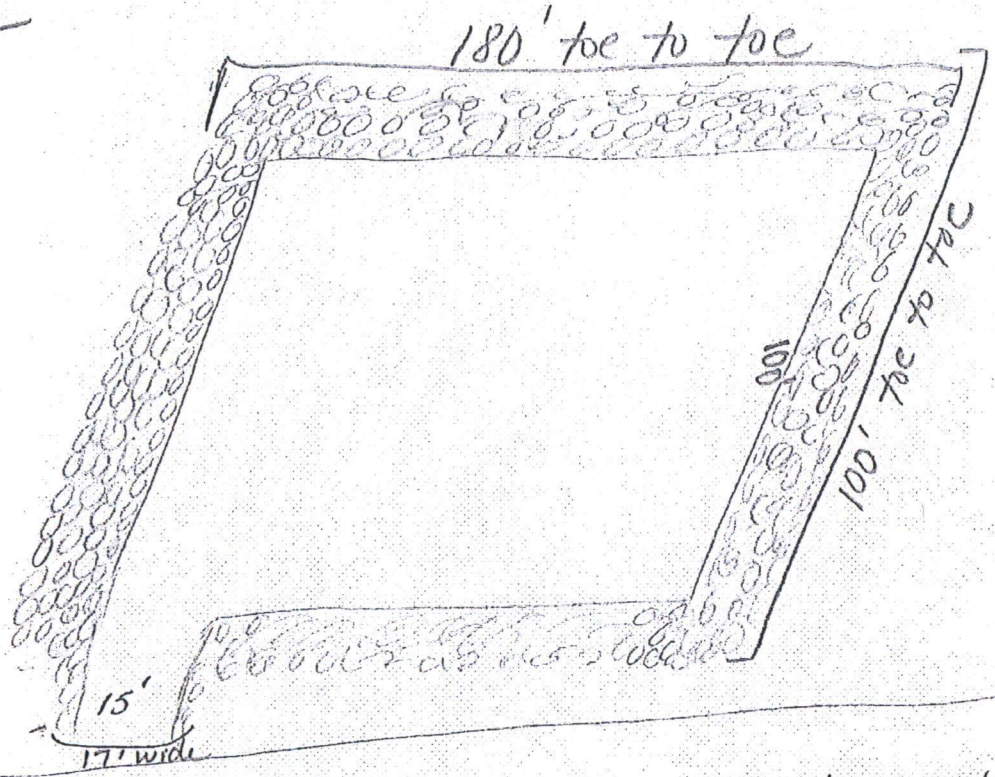

180 x 100 =
18,000 sq ft

Driveway Cross-Section

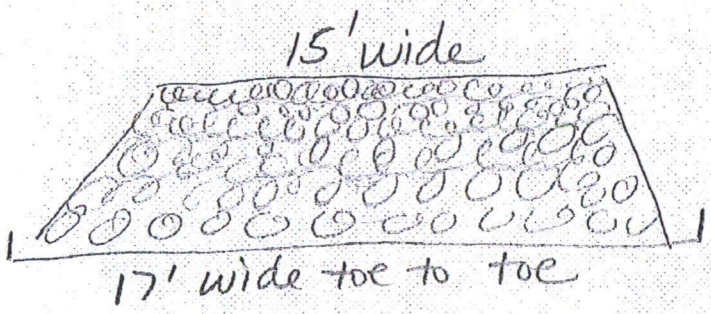

17' wide toe to toe
x 75' long

17 x 75 = 1275 sq ft

total sq footage 18,000
1275
19,275 sq. ft.

Bacom
PO Box 683
Petersburg, AK
POA-2015-27

POA-2015-27, Falls Creek, Sidney Bacom
Residential development
Lat. 56.6880, Long. 132.9287
Sheet 4 of 4, March 9, 2015